

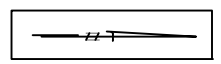
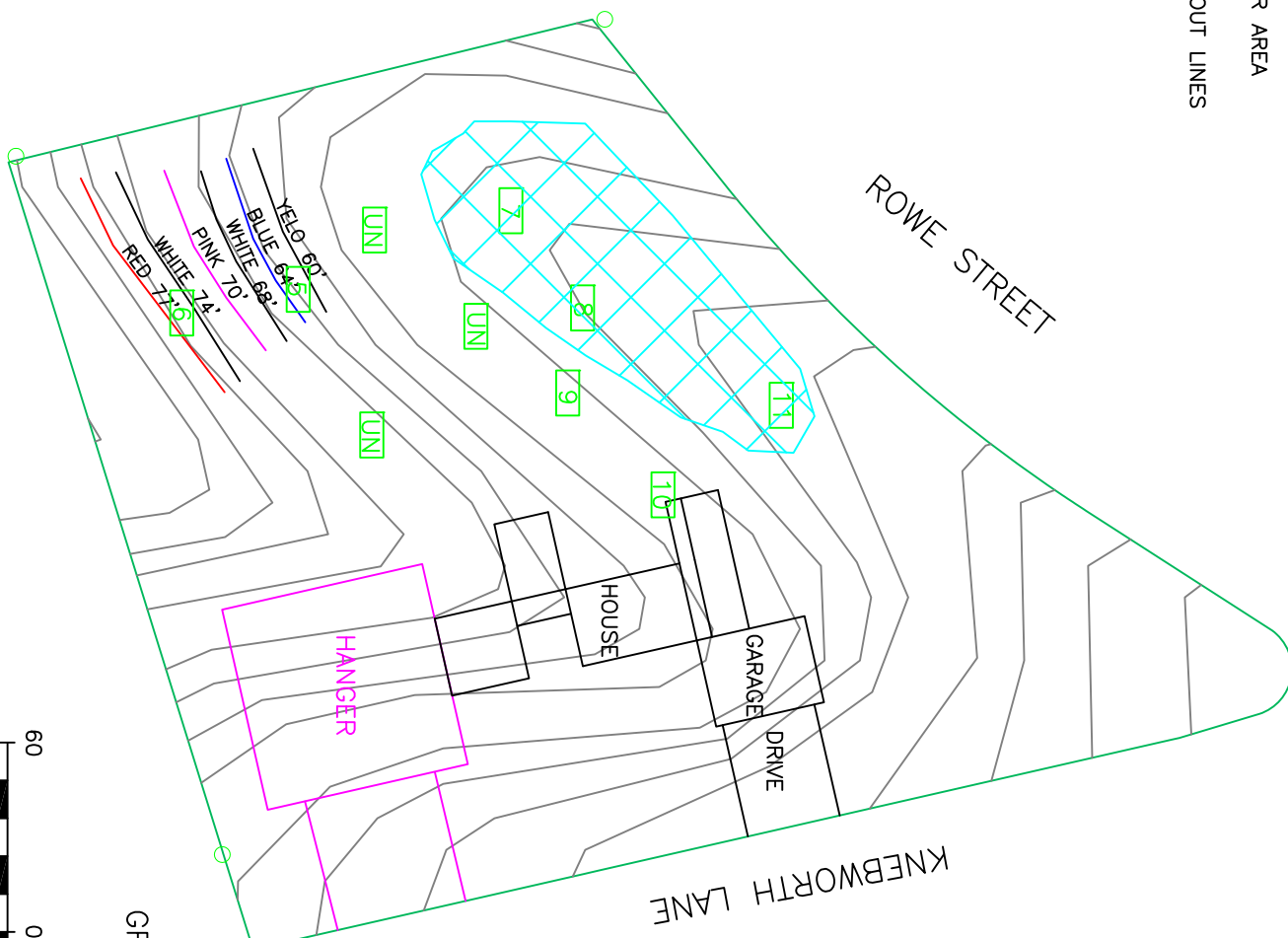


LEGEND


 BACKHOE PIT

 DRIP REPAIR AREA

 YELLO 60' SEPTIC LAYOUT LINES



GRAPHIC SCALE
1" = 60'



SHEET 1 OF 1	SHEET TITLE: SOIL SUITABILITY AND LAYOUT SKETCH MAP	PROJECT NAME: MICHAEL ROSIERE LONG ISLAND AIR PARK CATAWBA COUNTY, NORTH CAROLINA 9/3/2019		Soil & Forestry Services of the Carolinas, PA PO Box 832—Mooresville, NC 28115 www.soilandforestryservices.com	PROJECT NO. #19-1079
	SCALE 1" = 60'	DRAWN BY WFO		FIELD WORK WFO	PROJECT MGR. WFO